

PLAN OF SUBDIVISION

Stage No.

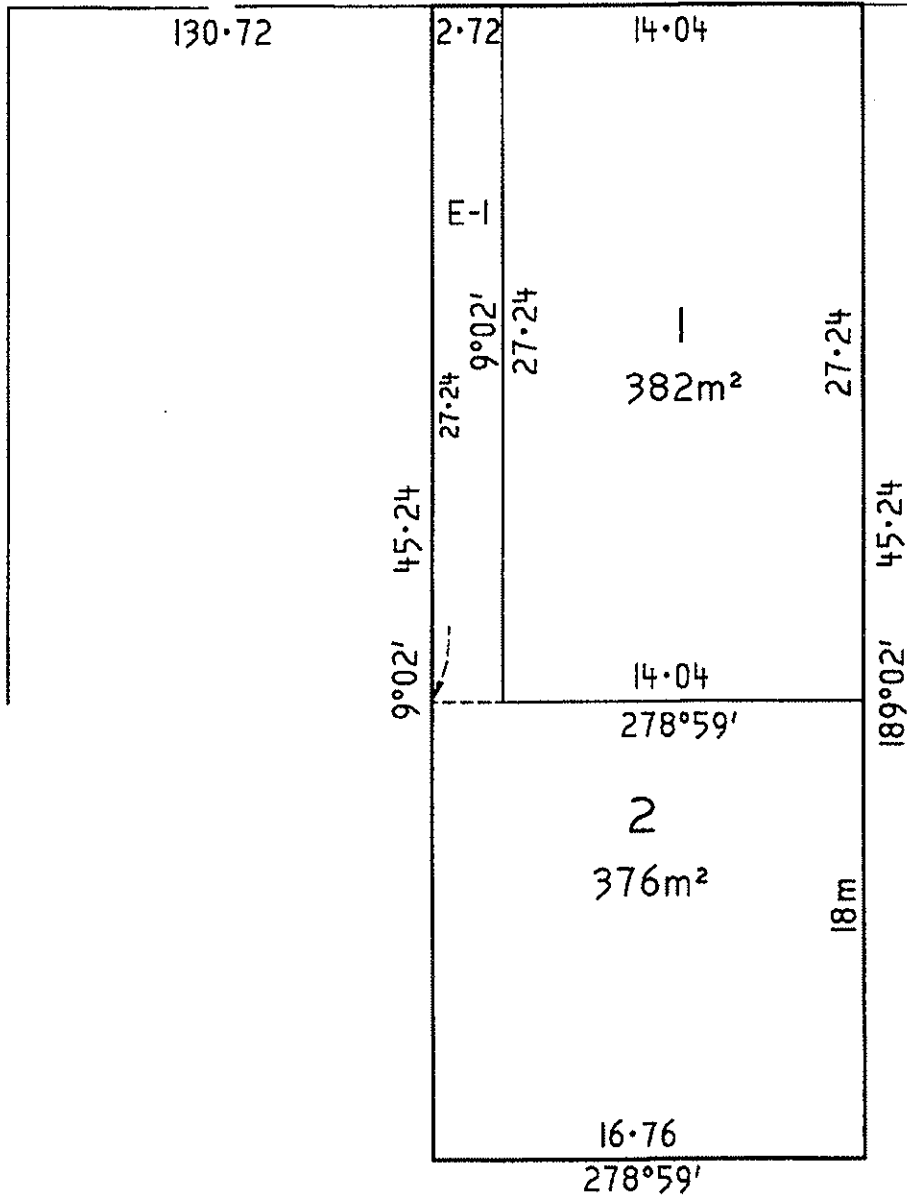

Plan Number

PS 300003C

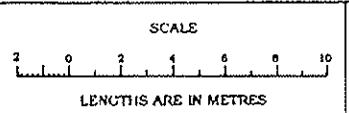
BEACH ROAD

98°59' 16.76

RAE STREET



Sheet 2 of 2 Sheets



ORIGINAL
SCALE 1:200
SHEET SIZE A3

LICENSED SURVEYOR (PRINT).....
SIGNATURE DATE / /
REF VERSION

DATE / /
COUNCIL DELEGATE SIGNATURE